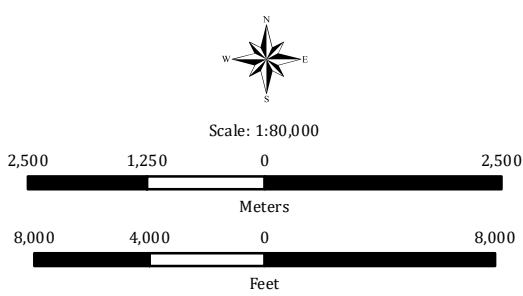
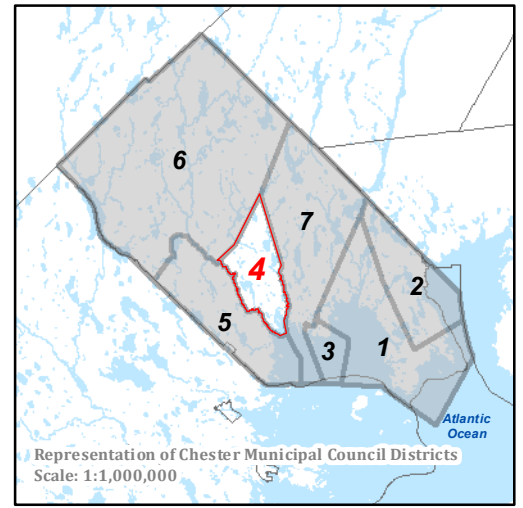
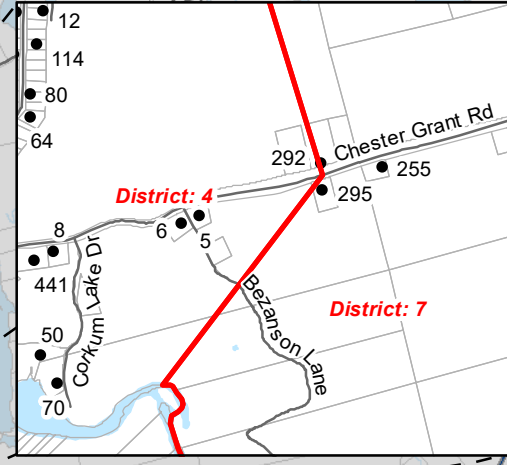


District: 4
 Division 16 is A-H
 Division 17 is I-Z



- Legend**
- Council District 4
 - Council Districts
 - Polling Divisions
 - Properties
 - Water
 - Roads
 - Civics

Note: Civic numbers are represented as ● on the map, which show the location of homes on either side of a District or Division line. This is meant to show users where Districts and Divisions start and stop.

Rev.:	Description:	Date:
0	District 4 Electoral Boundaries	20/07/20

MUNICIPALITY OF THE DISTRICT OF CHESTER

Electoral District 4

From Date: 20/07/20 To Date: YY/MM/DD Date Printed: 20/07/20	Sources: Digital Base Map Data from Service Nova Scotia and Municipal Relations Prepared by the Municipality of the District of Chester Coordinate System/Datum: UTM NAD83 CSRS ZONE 20N Map Disclaimer: Information shown on these drawings is compiled from numerous sources and may not be complete or accurate. The Municipality of the District of Chester is not responsible for any errors, omissions or deficiencies in these drawings.
Status: Exists Project ID: 516564 Classification #: 05400-55	
Digital Folders and File Name: Document Mgmt ID: 516564	